

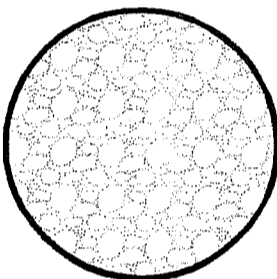

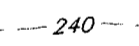

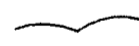





LEGEND

-  Inlet Protection
-  Construction Entrance
-  Soil Stockpile
-  Filter Fence - 18" or 30" - see plan
-  Existing Contours
-  Existing Features
-  Existing Brushline
-  Proposed Contours
-  Proposed Features
-  Proposed Storm Sewer Line

Preliminary/Final

This document, and all reports, plans, specifications, field data, notes and other documents, including all documents on electronic media, prepared by LANDMARK Engineers, Inc. as instruments of service shall remain the sole and exclusive property of LANDMARK Engineers, Inc. The information contained herein is licensed only for limited use by the intended recipient, and no license, permission or authority is extended, directly or implied, to any party without the written authorization of LANDMARK Engineers, Inc.

General Notes

No.	Revision/Issue	Date
2	Revised Per Township Engineers Letter Dated August 22, 2005	09-15-05
1	Revised Per Township Engineers Letter Dated June 23, 2005	07-01-05

No.	Revision/Issue	Date

Firm Name and Address
LANDMARK ENGINEERS, INC.
 555 SOUTH SECOND AVENUE
 BUILDING B, SUITE 300
 COLLEGEVILLE, PA 19426
 TEL: (610)489-4010 FAX: (610)489-5510

Sheet No. 9 of 13
 Drawn By A.T.S.
 Checked By T.A.K.
 Theodore A. Kochen - PE-6750-e
Erosion Control Plan

Project Name and Address
Evergreen Road Self Storage
Limerick Township
Montgomery County, PA
 Project L068.001
 Date 4-08-05
 Scale 1"=40'